

NO PORTION OF THIS MAP MAY BE MAINTAINED, ALTERED, SOLD, DISTRIBUTED, REPRODUCED, STORED IN OR INTRODUCED INTO A RETRIEVAL SYSTEM, OR TRANSMITTED, IN ANY FORM OR BY ANY MEANS (ELECTRONIC, MECHANICAL, PHOTOCOPYING, RECORDING OR OTHERWISE), WITHOUT THE PRIOR WRITTEN PERMISSION FROM THE TOWN OF EAST HAMPTON.

THIS MAP REPRESENTS THE GENERAL BOUNDARIES OF THE FIRE DISTRICTS ILLUSTRATED. ANY RELATIONSHIP OF SPECIFIC PROPERTY TO A PARTICULAR FIRE DISTRICT MUST BE VERIFIED VIA NORMAL PROPERTY SEARCH ROUTINES.

Suffolk County Real Property Tax Service
COPYRIGHT 2009, COUNTY OF SUFFOLK, N. Y.
Real Property Taxmap parcel linework used with permission of Suffolk County Real Property Tax Service Agency (R.P.T.S.A.)



0 4,250 8,500 17,000
Ft.

SCALE: 1" = 8,500 Feet

Block Island Sound










Gardiners Bay

Napeague Bay

Ocean

Atlantic

Fire Districts

 10 East Hampton Water Supply	 15 East Hampton Road Fire Protection
 11 Bridgehampton Fire	 16 Montauk Fire
 12 Amagansett Fire	 17 Montauk Fire Protection
 13 Springs Fire	 18 Northwest Fire Protection
 14 Promised Land Fire Protection	

THE TOWN OF EAST HAMPTON FIRE DISTRICT



Prepared by

THE TOWN OF EAST HAMPTON
Suffolk County, New York

Date Prepared: March 2009