Hamlet Study Presentation

Wainscott

June 3, 2017

Pedestrian and Bicycle Connections: Townwide

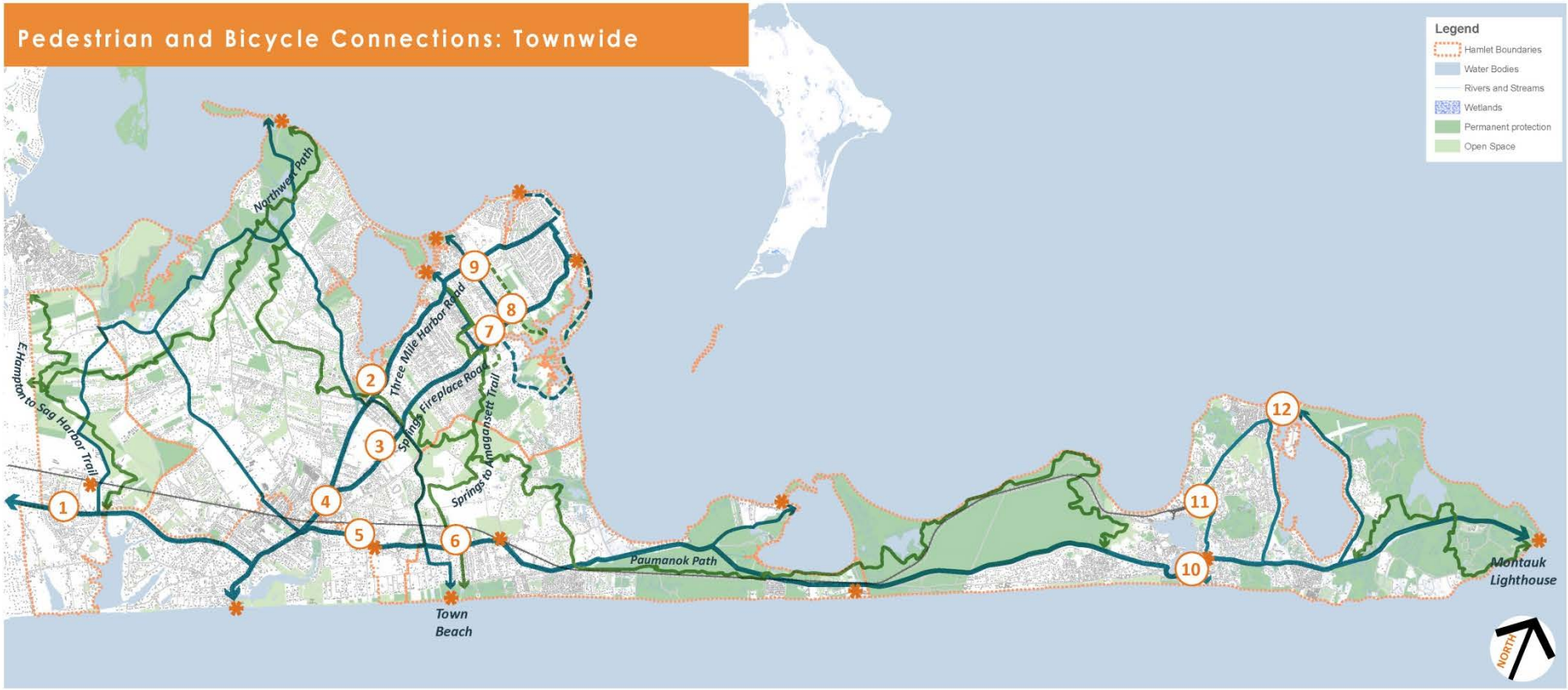

1. Wainscott Commercial Center, Wainscott
2. Three Mile Harbor, Springs
3. Future Sand Pit Mixed Use Center and Contractor Park and Ride, East Hampton
4. North Main Street District, East Hampton
5. Pantigo Road Neighborhood Business District, East Hampton
6. Amagansett Commercial Center, Amagansett
7. Springs Historic District
8. East Fort Pond Boulevard Neighborhood Business District, Springs
9. West Fort Pond Boulevard Neighborhood Business District, Springs
10. Downtown Montauk Commercial Center, Montauk
11. Montauk Train Station
12. Montauk Harbor Commercial Center

Existing Conditions

Site Tour and Public Listening Workshop

Public Visioning Workshop





Issues and Opportunities

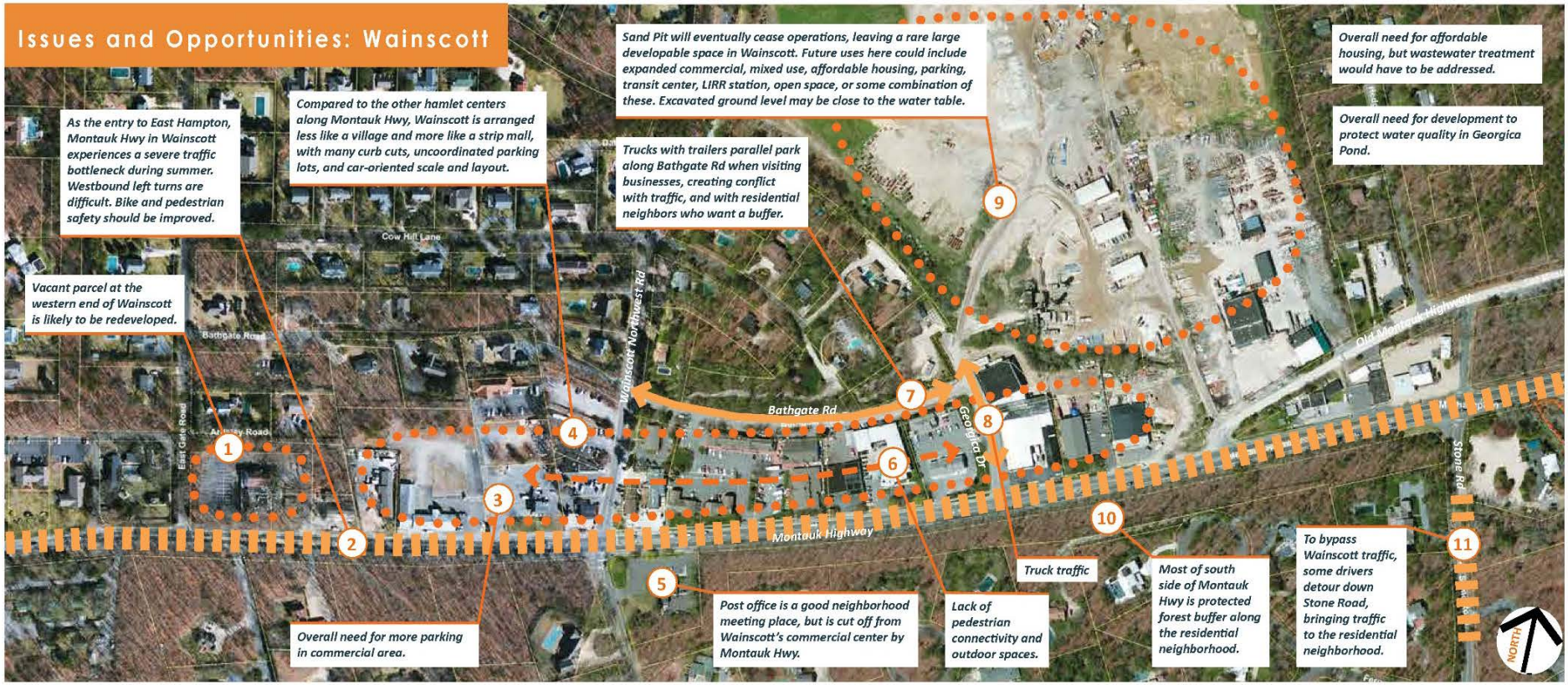

Legend:

Vehicular circulation

Pedestrian circulation

Traffic congestion

Area of likely future change

Caption

Concept Diagram

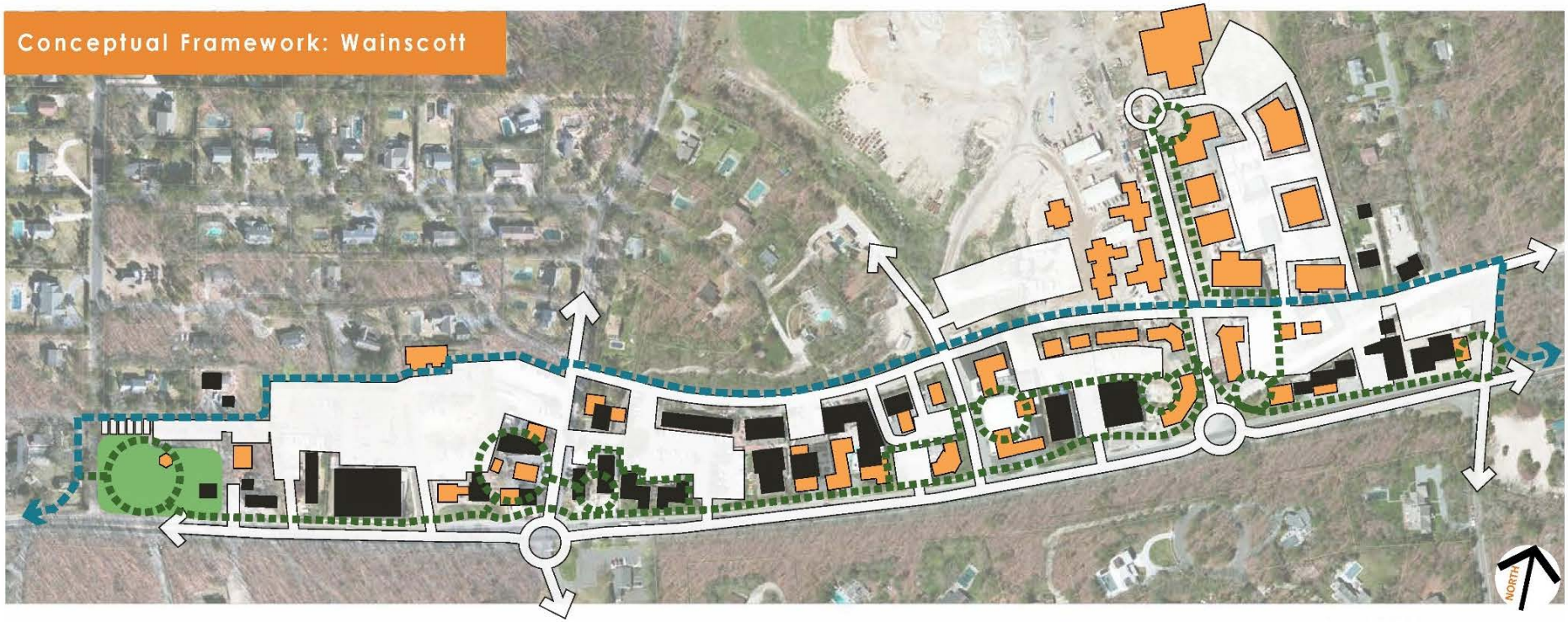

Legend:

- Existing Buildings
- Potential New Buildings
- Parking
- Bike Route
- Pedestrian Connections & Gathering Spaces
- Street Improvements

0 0.025 0.05 0.1 Miles

0 100 200 400 Feet

Hamlet Masterplan

Hamlet Masterplan

Bathgate Road
Montauk Highway

Illustrative Master Plan - East Side

Legend:

- Multi Use Trail
- Vehicular Circulation
- Parking
- Residential
- Mixed Use
- Commercial / Industrial
- Service Commercial
- Park

L. K. McLEAN ASSOCIATES, P.C.
CONSULTING ENGINEERS 437 SOUTH COUNTRY RD., BROOKHAVEN, NEW YORK 11719

0 50'±

ROUNDABOUT CONCEPT
MONTAUK HIGHWAY AT OLD MONTAUK HIGHWAY
WAINSCOTT

FIGURE W-2

Questions?